

Map data ©2018 Google 1 mi

Holyoke Canoe Club

⚠ Use caution—walking directions may not always reflect real-world conditions

Old Ferry Rd, Holyoke, MA 01040

- ↑ 1. Head southwest on Old Ferry Rd toward Northampton St 0.2 mi

- ↶ 2. Turn left onto Northampton St 2.6 mi

- ↶ 3. Turn left onto River Terrace 0.2 mi

- ↑ 4. Continue onto Pleasant St 0.9 mi


- ↶ 5. Turn left onto Lincoln St 0.3 mi


- ↑ 6. Continue straight onto Hampden St 0.2 mi


- ↶ 7. Turn left onto US-202 S 0.2 mi



- ↷ 8. Slight right toward US-202 N/Purple Heart Dr 410 ft

- ↶ 9. Sharp left onto US-202 N/Purple Heart Dr 0.7 mi

-  10. At the traffic circle, take the 1st exit onto N Main St 413 ft

-  11. Turn right onto Taylor St 0.1 mi

-  12. Turn left onto Maple St 0.2 mi

-  13. Slight left onto Canal St 0.1 mi
 -  Destination will be on the right

South Hadley Public Library

2 Canal St, South Hadley, MA 01075

These directions are for planning purposes only. You may find that construction projects, traffic, weather, or other events may cause conditions to differ from the map results, and you should plan your route accordingly. You must obey all signs or notices regarding your route.